

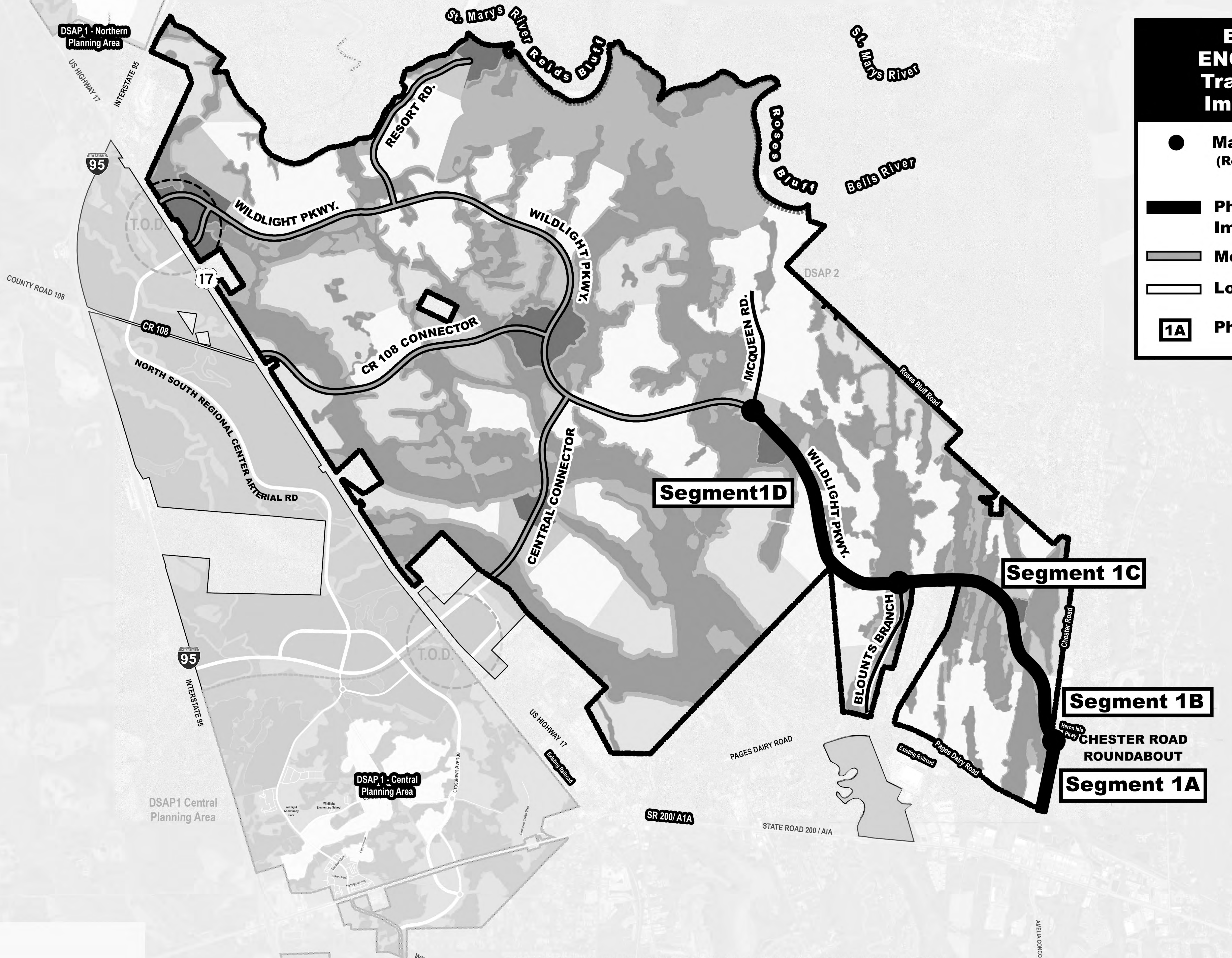
**Exhibit E-1 – E-4**

**DSAP 2 ENCPA Mobility Transportation Improvements Maps**



**Exhibit E-1  
ENCPA Mobility  
Transportation  
Improvements**

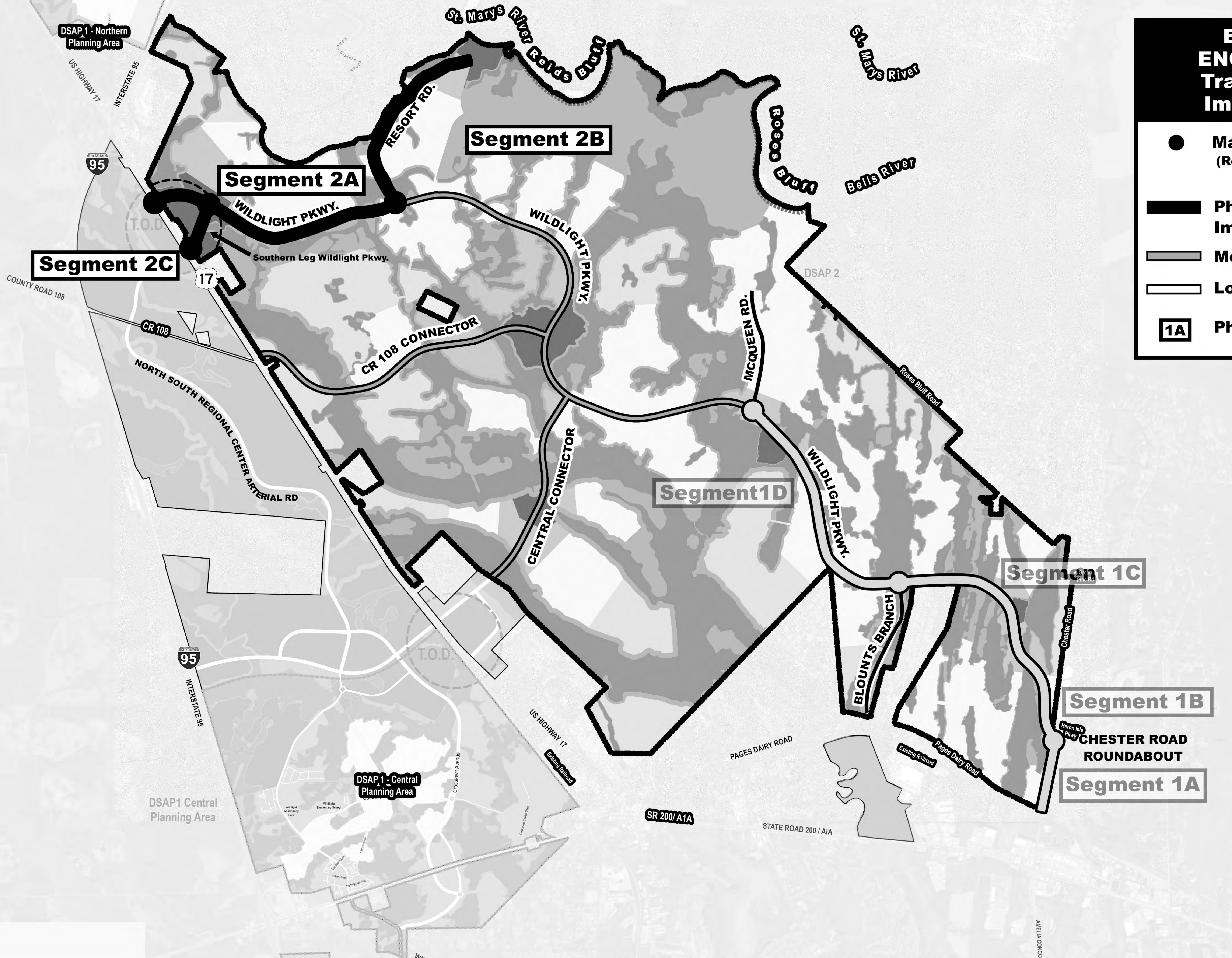
- Major Intersections  
(Roundabouts/Signals  
to be evaluated)
- ▬ Phased Mobility  
Improvement
- ▬ Mobility Network
- ▬ Local Roads
- 1A** Phase and Segment





**Exhibit E-2  
ENCPA Mobility  
Transportation  
Improvements**

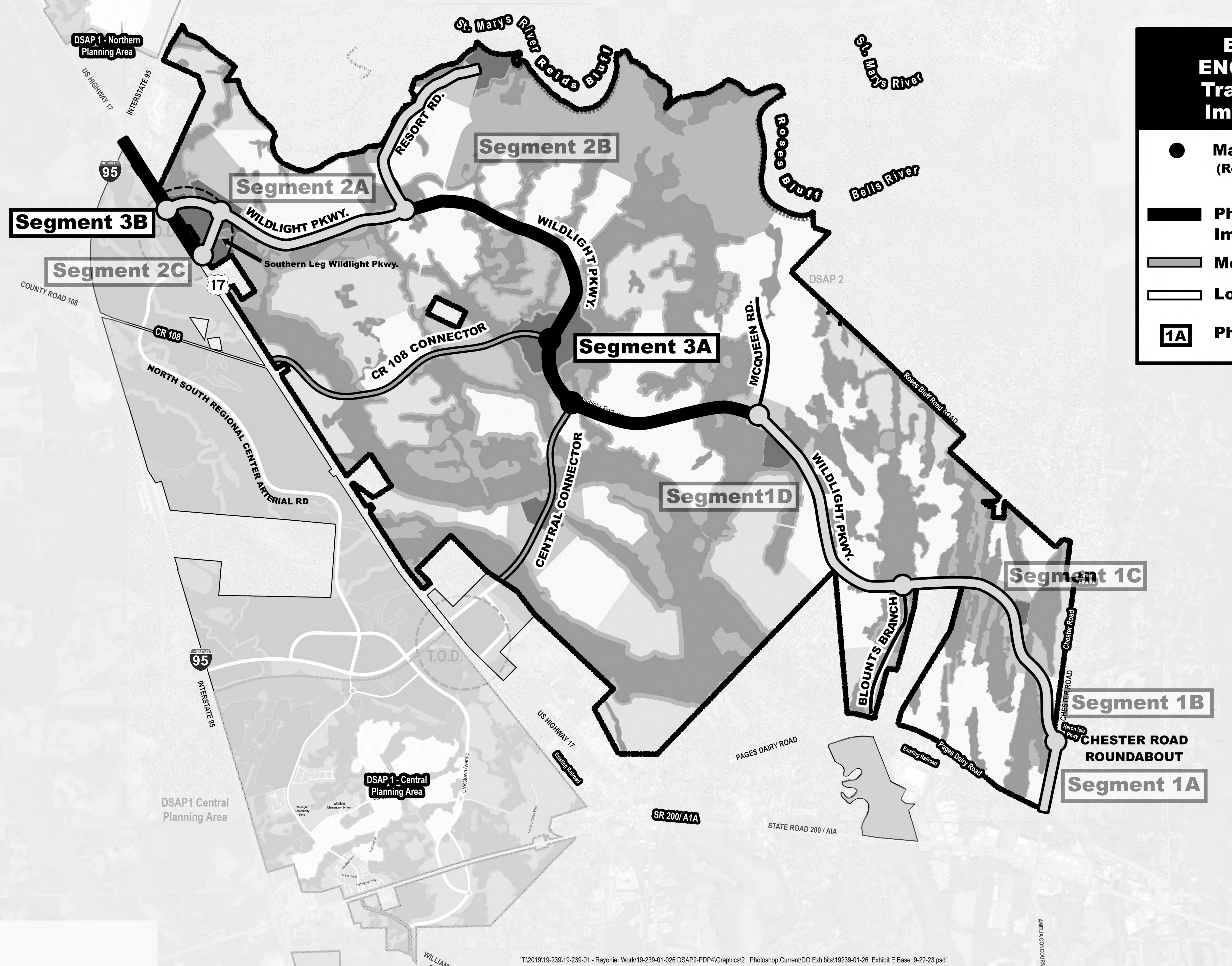
- Major Intersections  
(Roundabouts/Signals  
to be evaluated)
- ▬ Phased Mobility  
Improvement
- ▬ Mobility Network
- ▬ Local Roads
- 1A** Phase and Segment





**Exhibit E-3  
ENCPA Mobility  
Transportation  
Improvements**

- Major Intersections  
(Roundabouts/Signals  
to be evaluated)
- ▬ Phased Mobility  
Improvement
- ▬ Mobility Network
- ▬ Local Roads
- 1A** Phase and Segment





**Exhibit E-4  
ENCPA Mobility  
Transportation  
Improvements**

- Major Intersections  
(Roundabouts/Signals  
to be evaluated)
- ▬ Phased Mobility  
Improvement
- ▬ Mobility Network
- ▬ Local Roads
- 1A** Phase and Segment

