











Exhibit G
Public Facilities Map

Exhibit G Public Facilities

-  **Regional / Community Park Site**
-  **School Site**
-  **Green Ribbon Overlay**
-  **Mobility Trail Network**
-  **Utility Site**
-  **Fire Station Site**
-  **Regional / Community Park Designation**
-  **School Designation**
-  **Potential Overpass**
-  **Trail Head**

Regional/Community Park Sites

- P-1 - Pages Dairy Regional Park
- P-2 - PDP4 Community Park
- P-3 - Central Community Park
- P-4 - US 17 Community Park
- P-5 - Riverfront Park
- P-6 - Boat Ramp Park
- P-7 - Regional Athletic Park

School Sites

- S-1
- S-2
- S-3
- S-4
- S-5